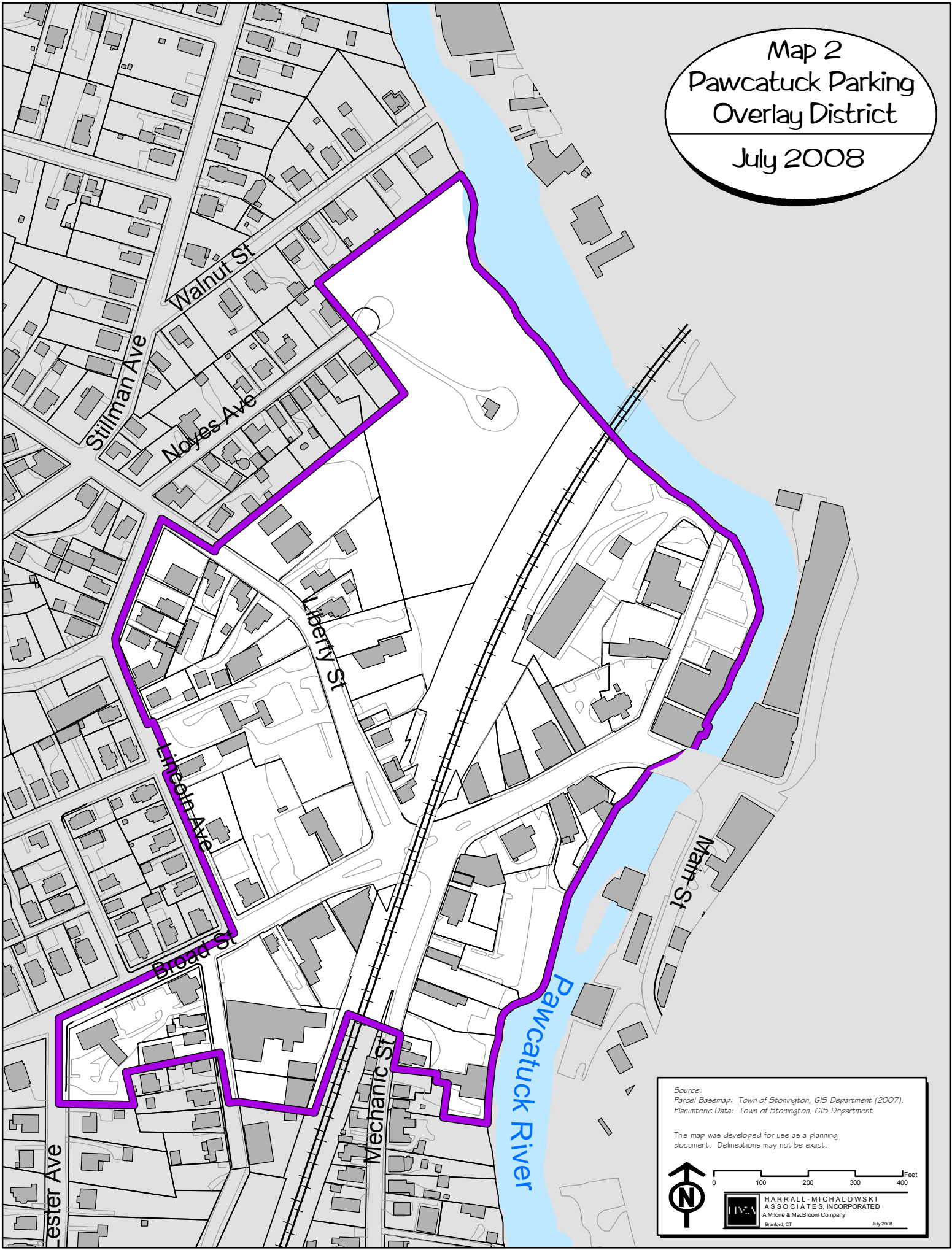




Map 2
Pawcatuck Parking
Overlay District
July 2008



Source:
Parcel Basemap: Town of Stonington, GIS Department (2007).
Planimetric Data: Town of Stonington, GIS Department.

This map was developed for use as a planning document. Delineations may not be exact.

0 100 200 300 400 Feet

  HARRALL-MICHALOWSKI ASSOCIATES, INCORPORATED
A Milone & MacBroom Company
Branford, CT July 2008